

Percorso collo eccezionale e soppressione stalli di sosta

Legenda

- Percorso collo eccezionale
- Soppressione temporanea stalli di sosta



Google Earth


100 m


N

The image is an aerial photograph of a city street grid, likely in Milan, Italy. A yellow path is highlighted, starting from the bottom left, moving right along 'Via delle Macchine', then turning north along 'Via Etrusca'. A red segment is highlighted on 'Via Etrusca', indicating the temporary suppression of parking spaces. The surrounding area consists of residential and commercial buildings, streets, and some greenery. A legend in the bottom right corner explains the yellow and red highlights. A scale bar and a north arrow are also present.

Legenda

-  Percorso collo eccezionale
-  Soppressione temporanea stalli di sosta

 Percorso collo eccezionale

 Soppressione temporanea stalli di sosta



AN

100 m