

Percorso collo eccezionale e soppressione stalli di sosta

Legenda

- Percorso collo eccezionale
- Soppressione temporanea stalli di sosta



Google Earth


100 m


N

The image is an aerial photograph of a city street network, likely in Milan, Italy. A yellow path is highlighted, starting from the bottom left, moving east along 'Via delle Macchine', then turning north along 'Via Etrusca'. A red segment is highlighted on 'Via Etrusca', indicating a temporary suppression of parking spaces. The surrounding area is densely built-up with residential and commercial buildings. A legend in the bottom right corner explains the yellow and red highlights. A scale bar (100 m) and a north arrow are also present.

Legenda

-  Percorso collo eccezionale
-  Soppressione temporanea stalli di sosta

 Percorso collo eccezionale

 Soppressione temporanea stalli di sosta



AN

100 m